

 Upsham Inns  
IDYLIC PUBS WITH ROOMS



# The Winning Post

Set in a quiet, beautiful village in the Berkshire countryside, The Winning Post oozes character and charm. Enjoy a superb meal or drinks with family in our 18th century pub building, with its colourful yet cosy nooks, original stone floor and huge open fire.

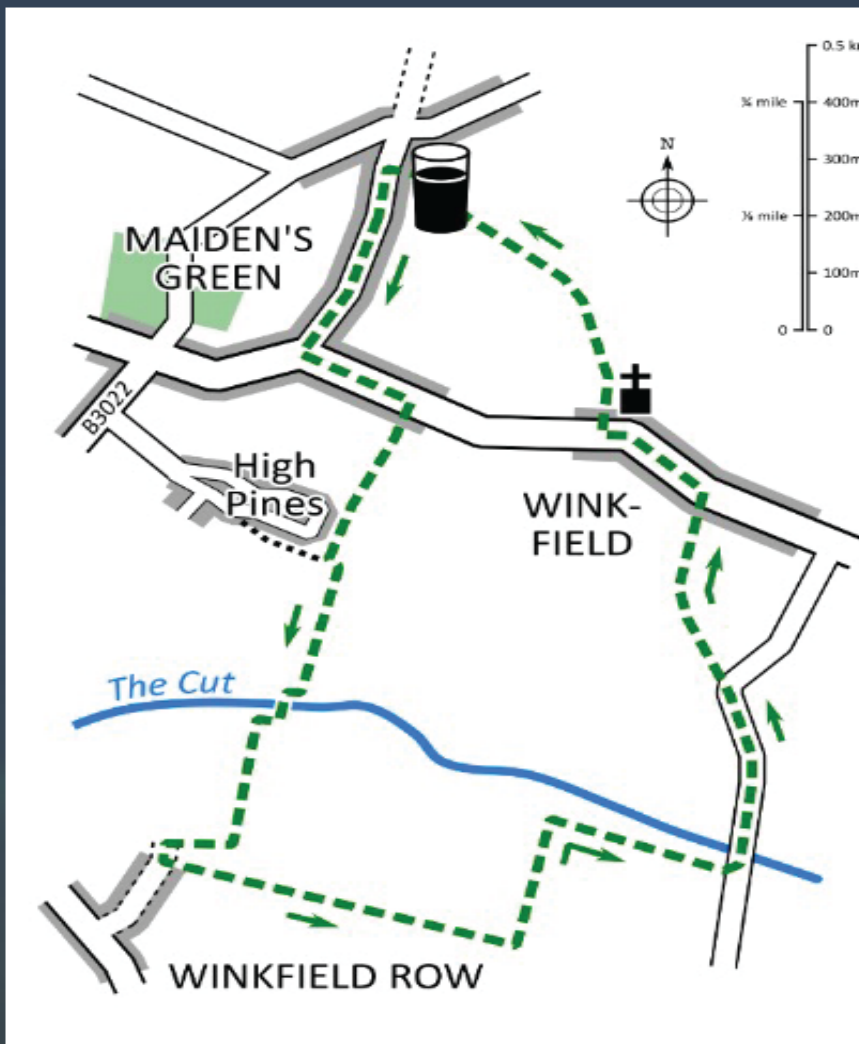
The Winning Post is within easy reach of Windsor and Ascot, making it a firm favourite for equine fans, with Ascot and Royal Windsor racecourses as well as the nearby Royal County of Berkshire and Guards Polo Clubs.



# Winkfield Church

**A farmland stroll with a visit to our historic parish church.**

Allow 1–2 hours. Mostly level; some road walking, and field paths may be muddy in places after rain.



St Mary's Church



St Mary's Church



17th century wall



The tombstone of William Lyford



1 From the front of the pub, turn left and walk down Winkfield Street for 250m until you meet the A330 at a T-junction. 2 Turn left and follow the pavement for about 200m, then cross with care opposite Albany House. 3 Take the signposted public footpath to the left of the gates and follow it between gardens to emerge in fields. 4 Follow the path along the field edge and skirt to the left of the High Pines mobile-home park. 5 At the end of the fence, where another path joins from the right, bear left then right within a clump of trees and continue along the fenced path. 6 Cross a farm track between a pair of field gates and descend towards The Cut. 7 Turn right through a hand-gate, then left over a footbridge. 8 The fenced path beyond bends right then left, then right again alongside a narrow field. 9 Go through a gate in front of a house and turn left. 10 Take the next left, through a gate by another house. 11 The track narrows, beyond a kissing gate, to an enclosed path and passes through a series of gates between fields. 12 In the corner of a field, the path turns left, back towards The Cut, and at the bottom of the field turns right, parallel to the stream. 13 Exit via a gate onto Braziers Lane and turn

left, over the bridge. 14 Follow the road for 350m up to a right-hand bend. 15 Cross with care and follow the signposted footpath beyond a hand-gate, which winds through trees then leads along the right-hand edge of a field. 16 Beyond another hand-gate, the path leads between fences out to the A330. 17 Turn left along the pavement until you reach the White Hart and St Mary's Church. 18 Cross and go through the lych-gate into the churchyard (look for an interesting 'memento mori' tombstone to William Lyford on the right). 19 Follow a path to the left of the church tower, and bear right along the old brick wall (a listed building). 20 In the bottom left-hand corner of the churchyard, exit into fields through a kissing gate. 21 Head half-left across the field to another kissing gate in a crossing fence, then continue in the same direction to another gate in the left-hand hedge. 22 Beyond it, follow the fenced path uphill to a gate and footbridge. 23 In the next field, keep right past a tree and follow the path between fences out to the road. 24 Turn left to return to the Winning Post.

#### What to Bring for Your Walk?

We recommend wearing comfortable walking shoes or lightweight waterproof boots, especially if the ground is damp. Dress in weather-appropriate layers, opting for breathable clothing in warmer months and a light waterproof jacket if rain is expected. Enjoy a Packed Lunch from Our Pub!

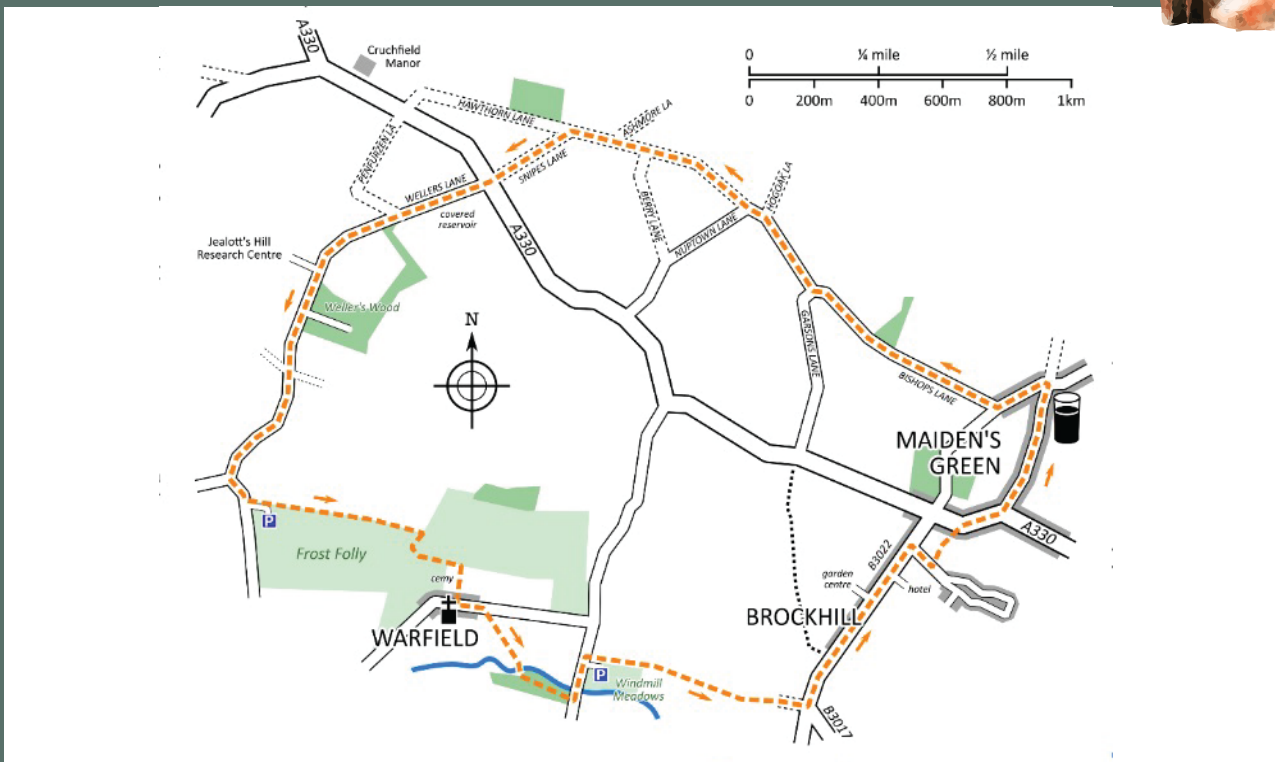
To make the most of your walk, why not take a delicious packed lunch prepared by our pub? We offer a selection of fresh sandwiches, snacks, and drinks to keep you fuelled on your journey. Simply place your order in advance, and we'll have it ready for you before you set off!



# Frost Folly & Warfield

Follow byways to two popular open spaces and a historic church.

Allow 2-3 hours. May be muddy in places; considerable road walking, though mostly on quiet lanes.



Hawthorn Lane



An attractive bypass



The Old Forge



1 From the front of the pub, turn right. 2 At the junction with Winkfield Lane, turn left (signposted to Bracknell and Reading). 3 After the Old Forge on your right (a listed 17th-century building), turn right into Bishops Lane. 4 Follow the lane for half a mile to its junction with Garson Lane (left) and continue ahead along Hawthorn Lane. 5 Beyond the end of Hogoak Lane (right), continue ahead along Hawthorn Lane at the end of Nuptown Lane. 6 After the last of the houses, and beyond a traffic barrier, carry straight on past the ends of other tracks to the left (Berry Lane) and right (Ashmore Lane). 7 About 150m beyond Ashmore Lane, turn left into Snipes Lane and follow it for 350m to the A330 road. 8 Take a few steps to the left and cross into Wellers Lane. 9 Pass a covered reservoir on your left and the end of Penfurzen Lane (and the entrance to Jealott's Hill Community Landshare) on your right, continuing along the metalled road. 10 Pass an entrance to the Jealott's Hill International Research Centre on your right and a turning into Weller's Wood on the left. 11 Beyond the wood, cross a private farm track and continue to a triangular road junction. 12 Turn left, signposted to Frost Folly Park. 13 Take the footpath to the left of the car park entrance (or you may prefer to follow one of the many paths through

the open space). 14 The public footpath bends right at the end of the open space by a pond. 15 At the next pond, follow the path left between two lines of trees. 16 Turn right through a hand-gate and follow a path and driveway out to the road opposite Warfield Church. 17 Turn left along the village street and after 100m, immediately beyond the entrance to The Vicarage, turn right through a kissing gate into a field. 18 Cross diagonally to a kissing gate and continue to another on the far side of the field. 19 Cross the next field in the same direction to cross a footbridge over The Cut. 20 Turn left through a hand-gate and follow the path along a belt of woodland beside the stream until you emerge on a road. 21 Turn left over the bridge and walk up to the car park for Windmill Meadows. 22 Walk past the entrance and take the public footpath on the right. 23 Pass a farmyard and cross a footbridge, continuing along the enclosed path. Beyond a gate, join a driveway and walk out to the road. 24 Turn left along the pavement and pass the village signs for Brockhill. Ignore a signposted footpath off to the left. 25 Pass a garden centre on the left and a hotel on the right, then turn right into Parkers Lane. 26 After the first house on the left, turn left along a driveway with a footpath sign, and pick up the

enclosed path beyond, which continues through a kissing gate. 27 When you reach the A330, cross with care and turn right. 28 After 150m, turn left into Winkfield Street. 29 Follow the road for 250m back to the Winning Post.

#### What to Bring for Your Walk?

We recommend wearing comfortable walking shoes or lightweight waterproof boots, especially if the ground is damp. Dress in weather-appropriate layers, opting for breathable clothing in warmer months and a light waterproof jacket if rain is expected.

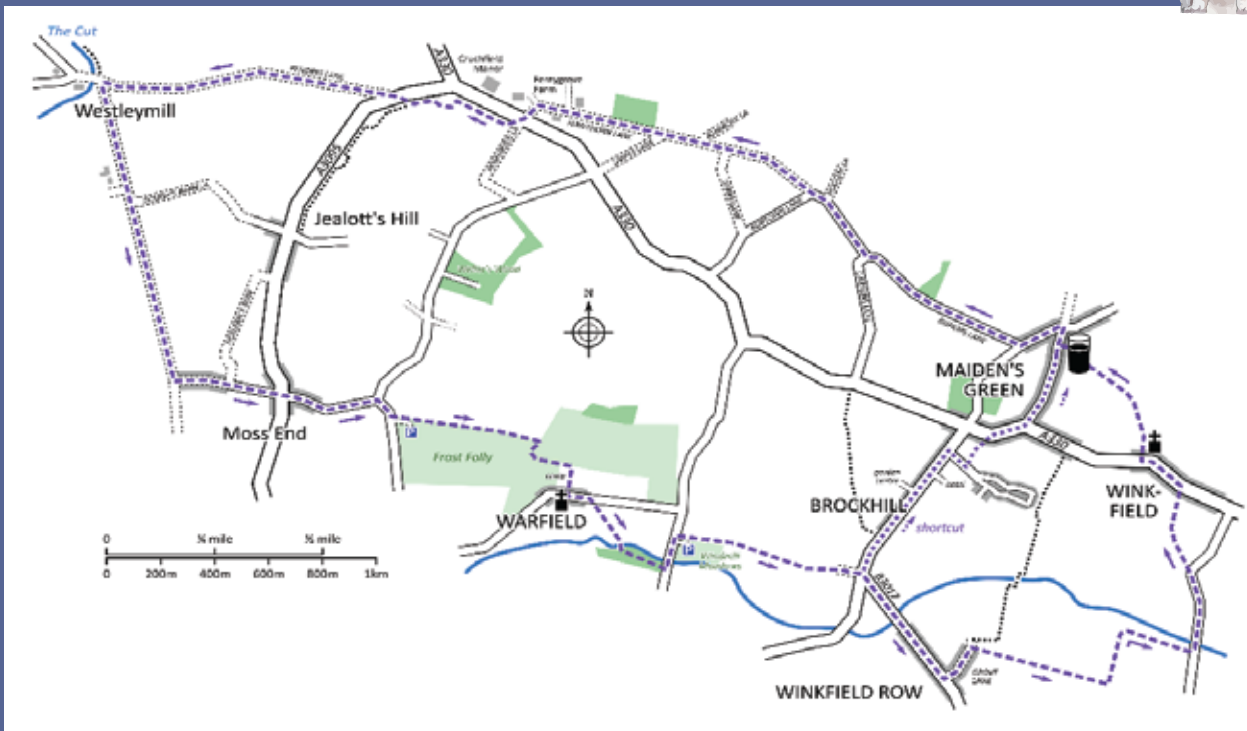
#### Enjoy a Packed Lunch from Our Pub!

To make the most of your walk, why not take a delicious packed lunch prepared by our pub? We offer a selection of fresh sandwiches, snacks, and drinks to keep you fuelled on your journey. Simply place your order in advance, and we'll have it ready for you before you set off!


# Westleymill, Warfield & Winkfield

A thorough exploration of our local area, including a picturesque ford and two historic churches.

Allow 4–5 hours. May be muddy in places.  
Some road walking.



St Michael and All Angels Church



Bypass



St Mary's Church



1 From the front of the pub, turn right. 2 At the junction with Winkfield Lane, turn left (signposted to Bracknell and Reading). 3 After the Old Forge on your right (a listed 17th-century building), turn right into Bishops Lane. 4 Follow the lane for half a mile to its junction with Garson Lane (left) and continue ahead along Hawthorn Lane. 5 Beyond the end of Hogoak Lane (right), continue ahead along Hawthorn Lane at the end of Nuptown Lane. 6 After the last of the houses, and beyond a traffic barrier, carry straight on past the ends of other tracks to the left (Berry Lane) and right (Ashmore Lane). 7 Beyond the end of Snipes Lane (left), the track runs past a wood on the right and then past some of the buildings of Fernygrove Farm as it curves left to the A330. 8 Cross with care into Penfurzen Lane then turn immediately right onto a bridleway running parallel to the road. 9 Follow the bridleway as it bends left, away from the road, then right back towards it. 10 By a bridleway sign, turn right to the road and cross into Pendrys Lane opposite. 11 Follow the lane for three-quarters of a mile to a junction of tracks, just before the ford and footbridge over The Cut at Westleymill. 12 Turn left along the track and follow it for 600m and, beyond a gate, past some farm buildings on the right. 13 Follow the service road for a short distance then, when it bends left, continue along the

byway ahead past a gate. 14 After a further half-mile, turn left following the 'Ramblers Route' sign into Buckle Lane. 15 Pass between houses then carry straight on at the end of Tickleback Row. 16 Cross the A3095 into Bowyers Lane and follow it uphill past a row of houses. 17 Continue to a triangular junction and bear right, signposted to Frost Folly Park. 18 Take the footpath to the left of the car park entrance (or you may prefer to follow one of the many paths through the open space). 19 The public footpath bends right at the end of the open space by a pond. 20 At the next pond, follow the path left between two lines of trees. 21 Turn right through a hand-gate and follow a path and driveway out to the road opposite the Warfield Church. 22 Turn left along the village street and after 100m, immediately beyond the entrance to The Vicarage, turn right through a kissing gate into a field. 23 Cross diagonally to a kissing gate and continue to another on the far side of the field. 24 Cross the next field in the same direction to cross a footbridge over The Cut. 25 Turn left through a hand-gate and follow the path along a belt of woodland beside the stream until you emerge on a road. 26 Turn left over the bridge and walk up to the car park for Windmill Meadows. 27 Walk past the entrance and take the public footpath on the right. 28 Pass a farmyard and cross a

footbridge, continuing along the enclosed path. Beyond a gate, join a driveway and walk out to the road.

For a shortcut back to the Winning Post, turn left and jump to step 24 of the Frost Folly and Warfield walk.

29 To continue with the longer route, cross and turn right into the B3017 Winkfield Row. 30 Continue past an entrance to Winkfield Park on the left, and cross The Cut into Winkfield Row. 31 Pass another entrance to Winkfield Park then, opposite Lambrook, turn left into Grove Lane. 32 After 200m, turn right, through a gate by another house. 33 The track narrows, beyond a kissing gate, to an enclosed path and passes through a series of gates between fields. 34 In the corner of a field, the path turns left, towards The Cut, and at the bottom of the field turns right, parallel to the stream. 35 Exit via a gate onto Braziers Lane and turn left, over the bridge. 36 Follow the road for 350m up to a right-hand bend. 37 Cross with care and follow the signposted footpath beyond a hand-gate, which winds through trees then leads along the right-hand edge of a field. 38 Beyond another hand-gate, the path leads between fences out to the A330. 39 Turn left along the pavement until you reach the White Hart and St Mary's Church. 40 Cross and go through the lych-gate into the churchyard (look for an interesting 'memento mori' tombstone to William Lyford on

the right). 41 Follow a path to the left of the church tower, and bear right along the old brick wall (a listed building). 42 In the bottom left-hand corner of the churchyard, exit into fields through a kissing gate. 43 Head half-left across the field to another kissing gate in a crossing fence, then continue in the same direction to another gate in the left-hand hedge. 44 Beyond it, follow the fenced path uphill to a gate and footbridge. 45 In the next field, keep right past a tree and follow the path between fences out to the road. 46 Turn left to return to the Winning Post.

#### What to Bring for Your Walk?

We recommend wearing comfortable walking shoes or lightweight waterproof boots, especially if the ground is damp. Dress in weather-appropriate layers, opting for breathable clothing in warmer months and a light waterproof jacket if rain is expected. Enjoy a Packed Lunch from Our Pub!

To make the most of your walk, why not take a delicious packed lunch prepared by our pub? We offer a selection of fresh sandwiches, snacks, and drinks to keep you fuelled on your journey. Simply place your order in advance, and we'll have it ready for you before you set off!